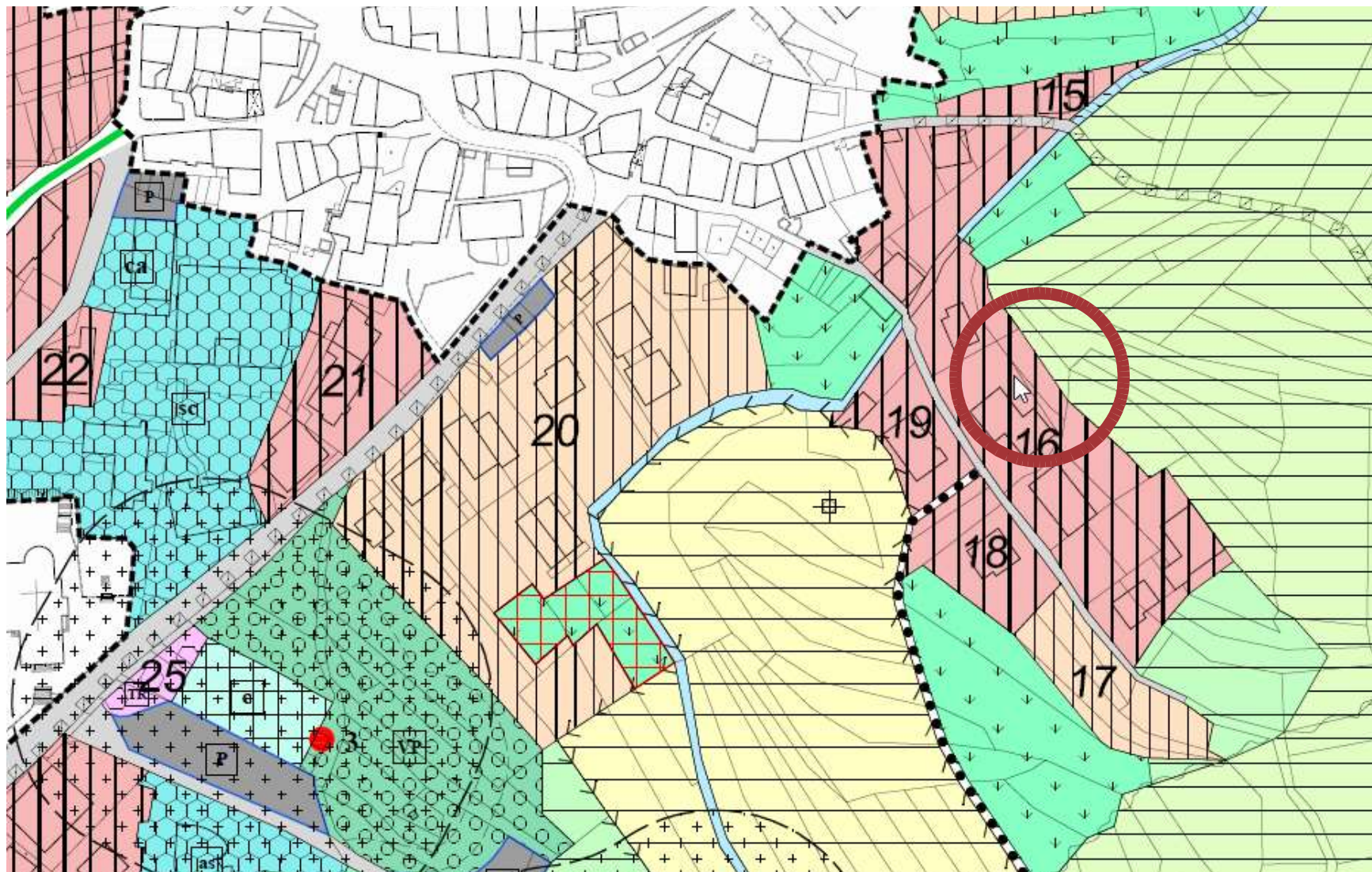


allegato 3: planimetria delle parti di territorio oggetto di osservazione

## PUNTO 1



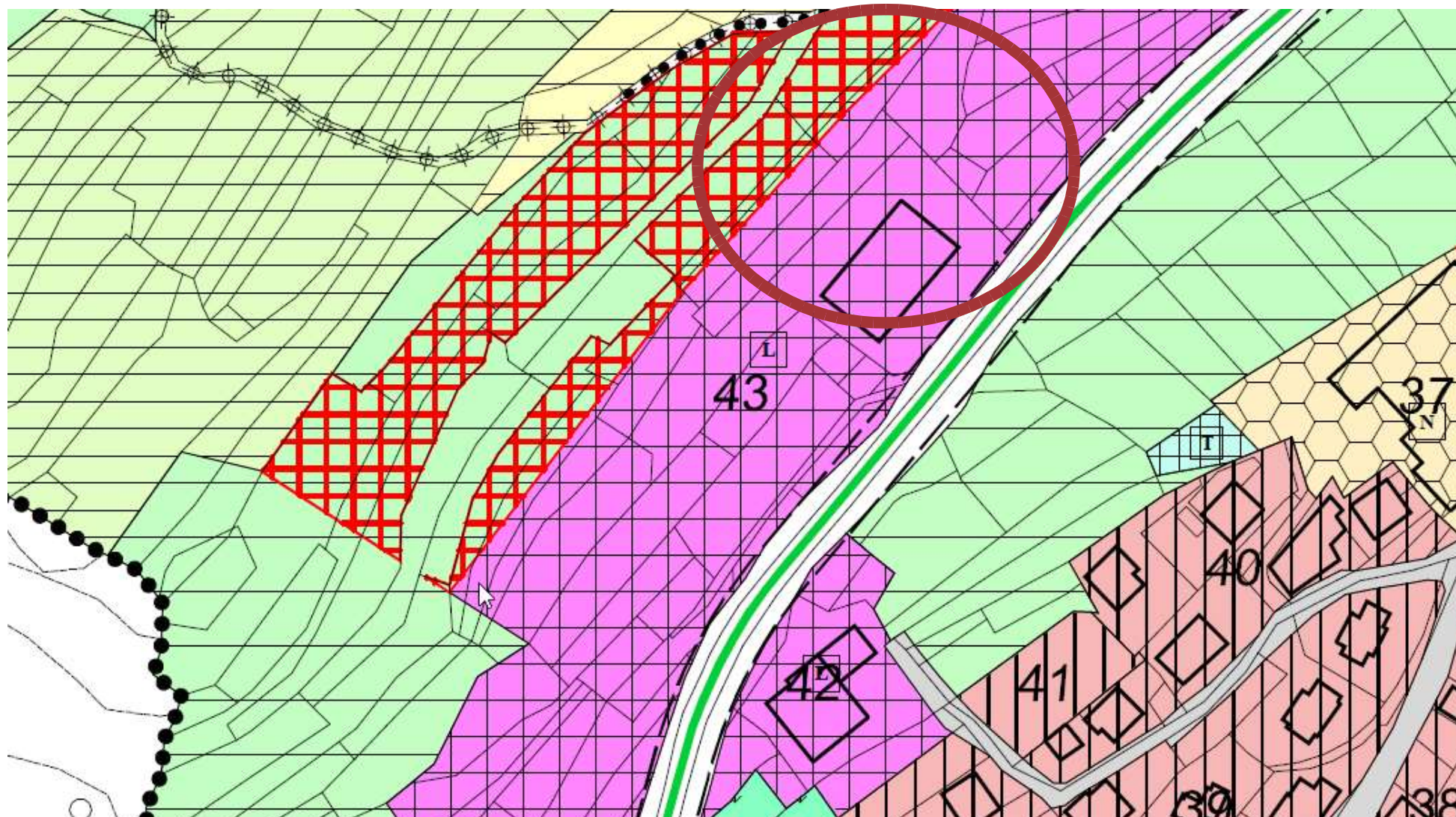


## PUNTO 2



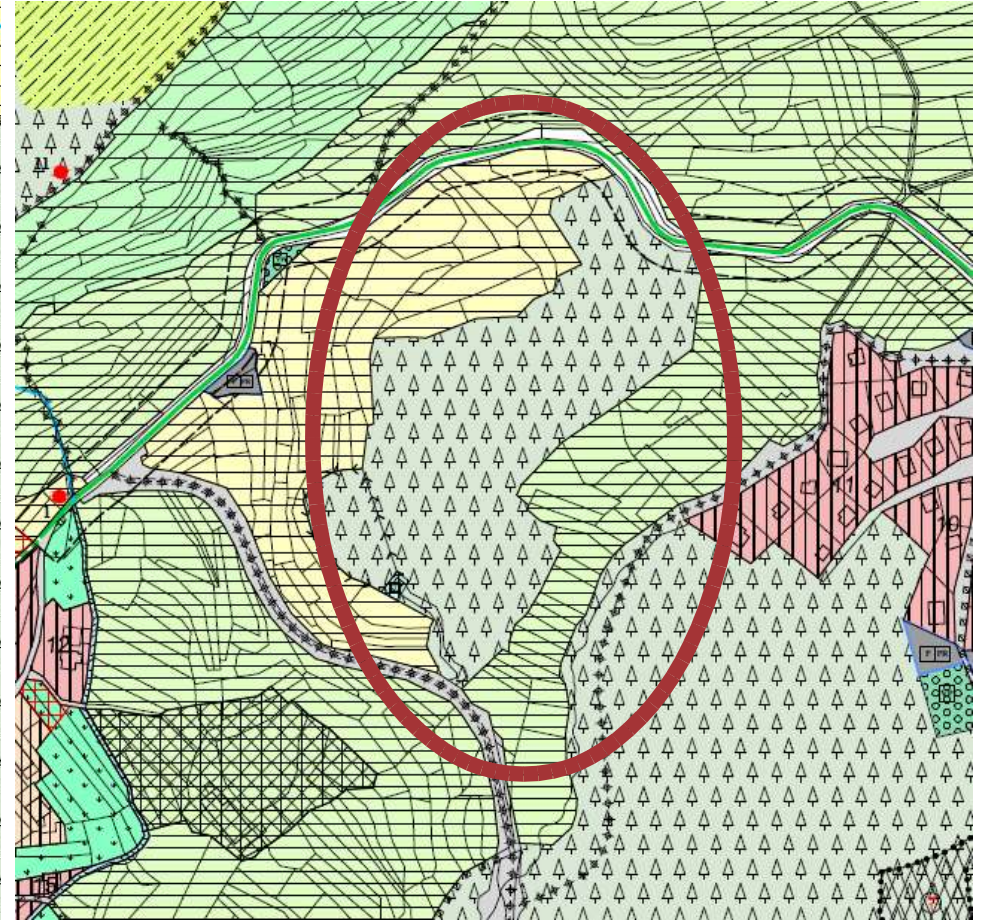
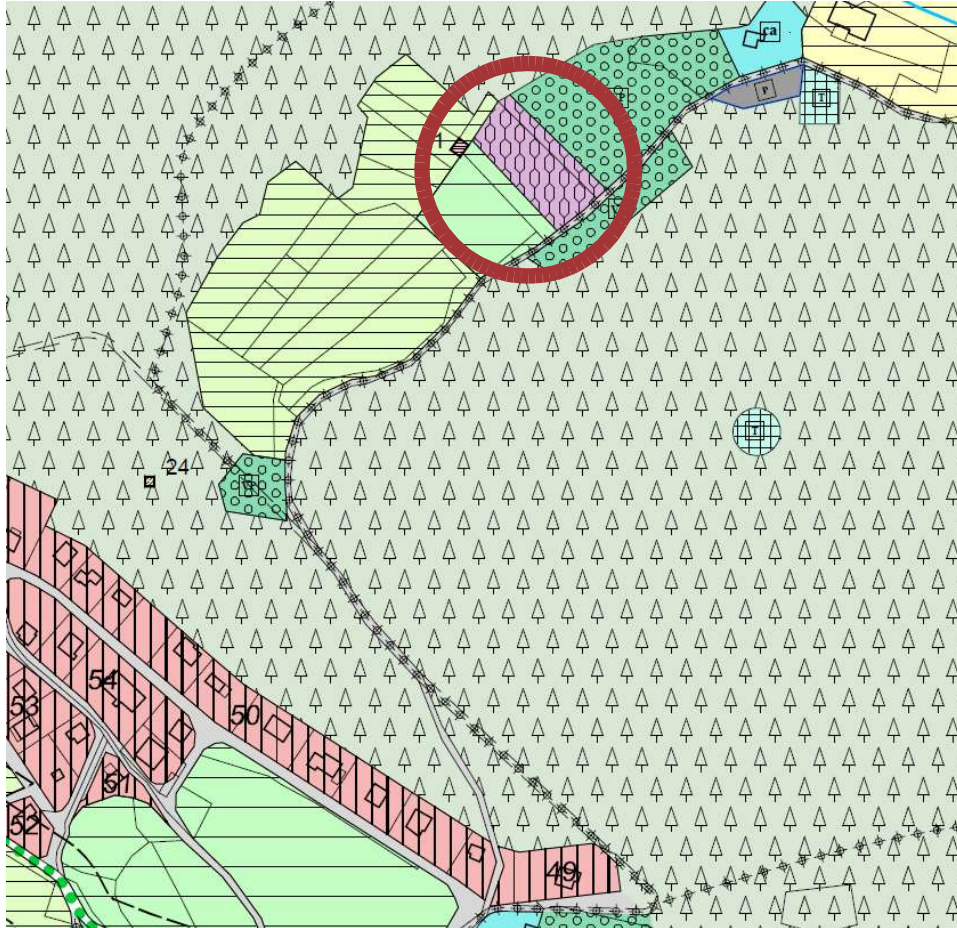


### PUNTO 3



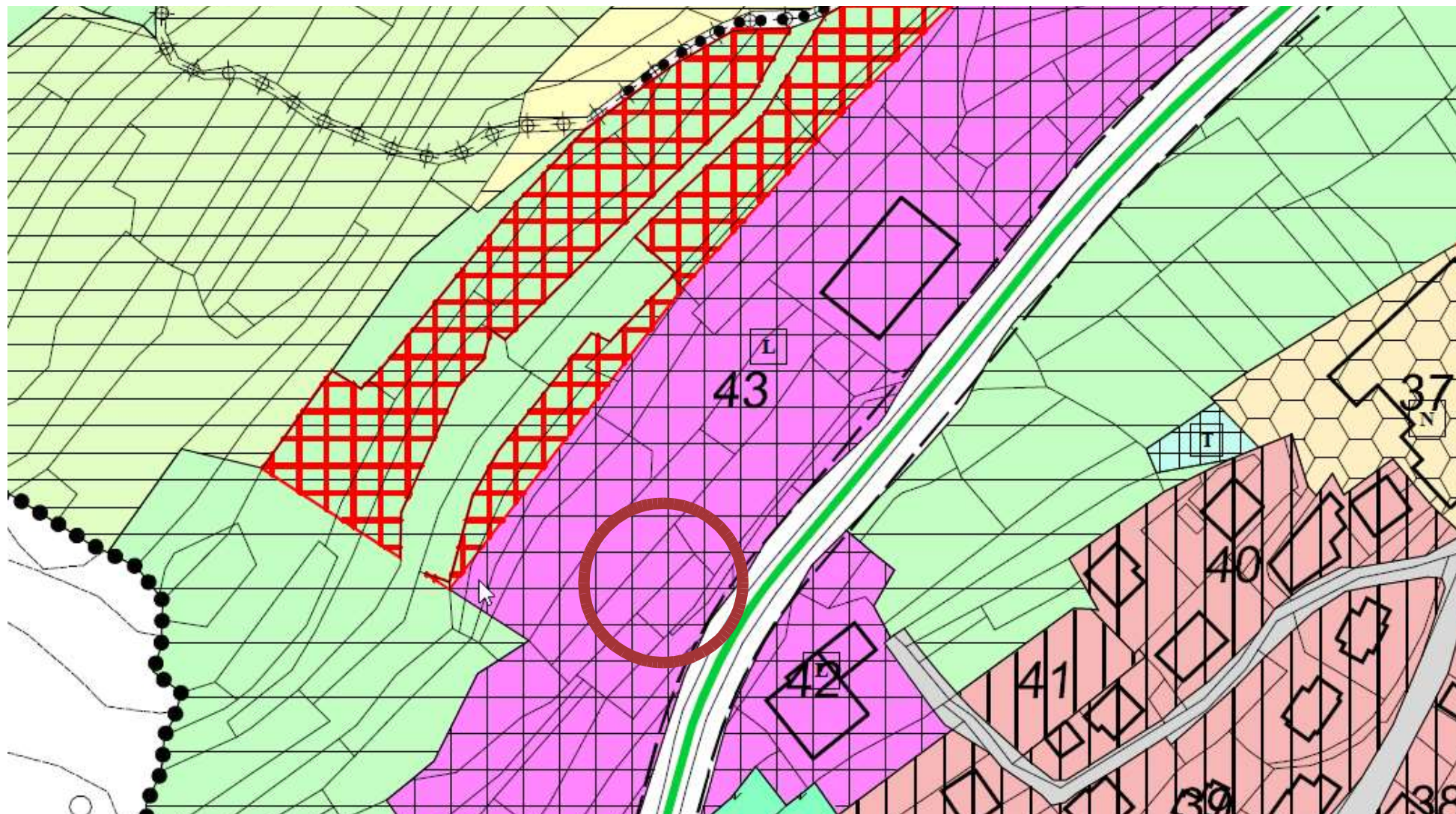


## PUNTO 4



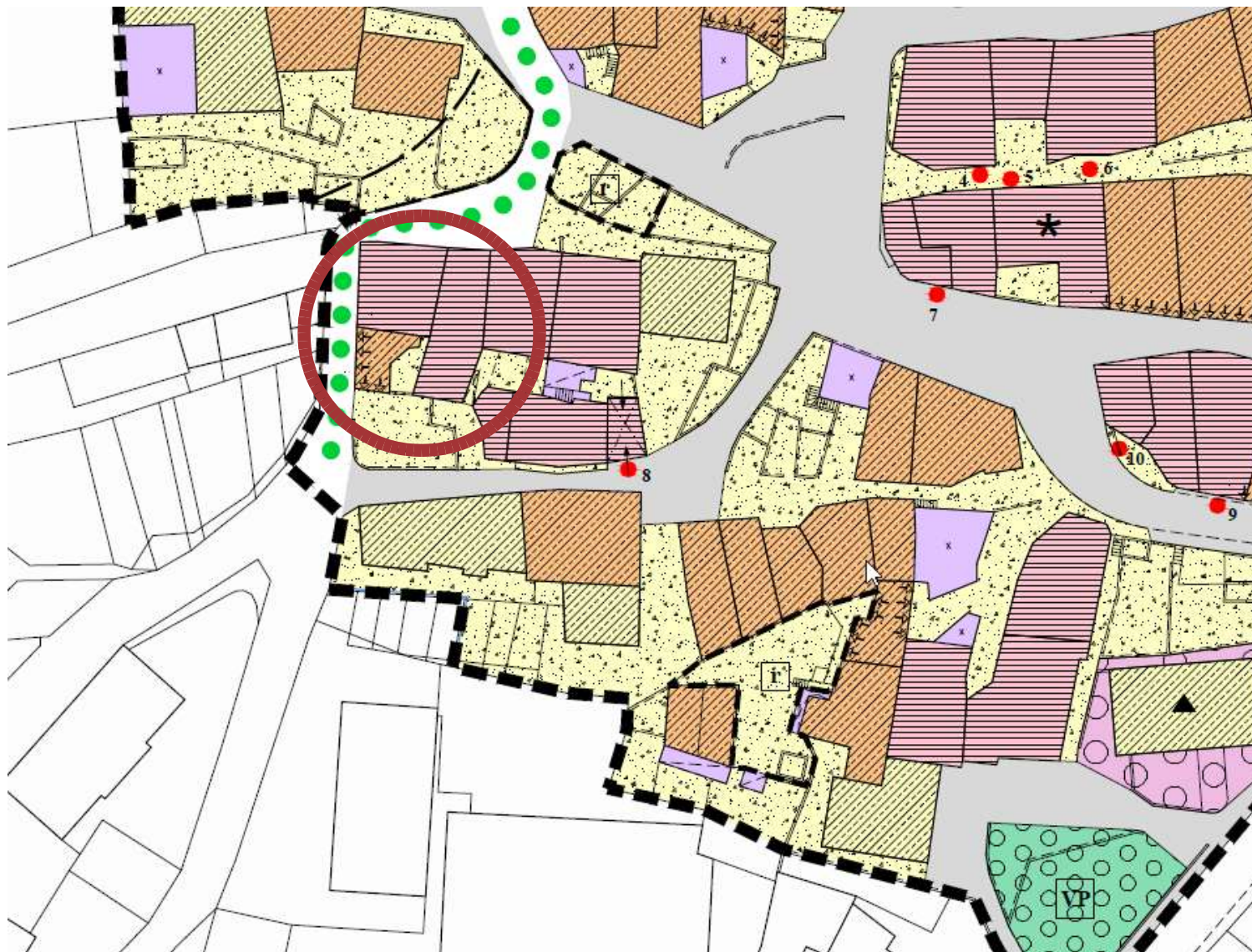


PUNTO 5





## PUNTI 6 E 7





**PUNTO 8 E 9**

